




Figure 1. Landscape changes between the 1880s (Ordnance Survey basemap) and the near-present (overlays from CEH Landcover 2007).

Four selected examples show woodland loss and fragmentation (A and B), urbanisation (B and C) and woodland gain (D).

Legend

-  1880s Woodland extent
-  2007 Woodland landcover
-  2007 Urban landcover

